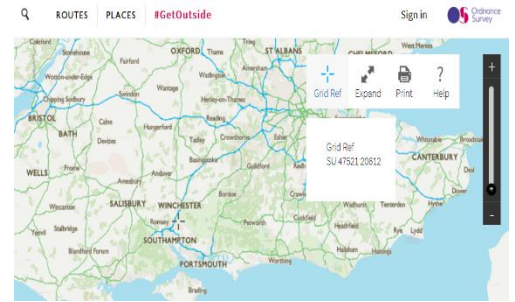


## Useful geography websites.

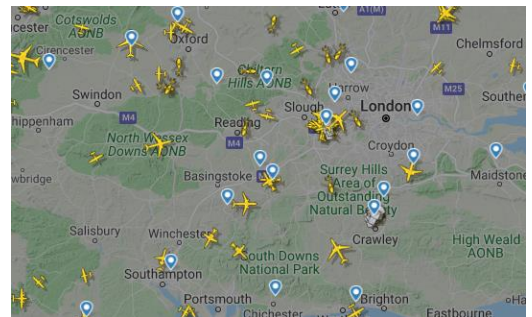
- 1) Ordnance survey maps online.

<https://osmaps.ordnancesurvey.co.uk/50.98297,-1.32440,7>



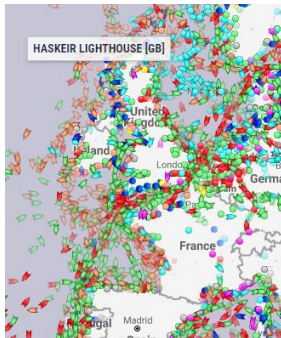
- 2) Flight tracker- a live map that shows all the aircraft in the sky.

<https://www.flightradar24.com/51.33,-0.37/8>



- 3) Marine tracker- a live map that shows all of the marine activity, all around the world.

<https://www.marinetraffic.com/en/ais/home/centerx:-13.4/centery:46.7/zoom:4>



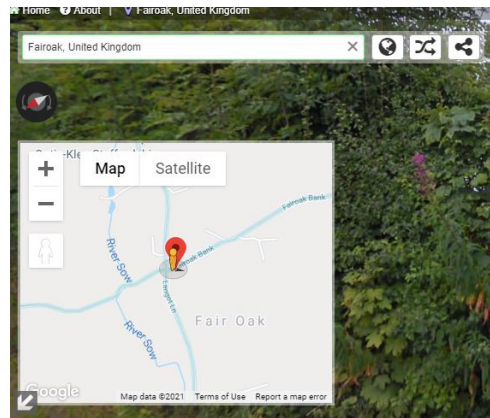
- 4) Google earth- drop the yellow man into anywhere in the world to explore.

<https://earth.google.com/>



5) Street view.

<https://www.instantstreetview.com/>



6) WHO- World Health Organisation.

<https://www.who.int/data/gho>



7) Flood monitoring in the UK.

<https://flood-warning-information.service.gov.uk/warnings>

### Flood warnings for England

12:00pm Wednesday 10 February 2021

Show warnings near a location

- 0**  
**Severe flood warnings**  
Severe flooding - danger to life
- 11**  
**Flood warnings**  
Flooding is expected - immediate action required
- 88**

